

# PLANNING & RESEARCH BALTIMORE CITY POLICE DEPARTMENT

Friday, July 22<sup>nd</sup> 2011

Kerry Hayes, Director



# Planning & Research

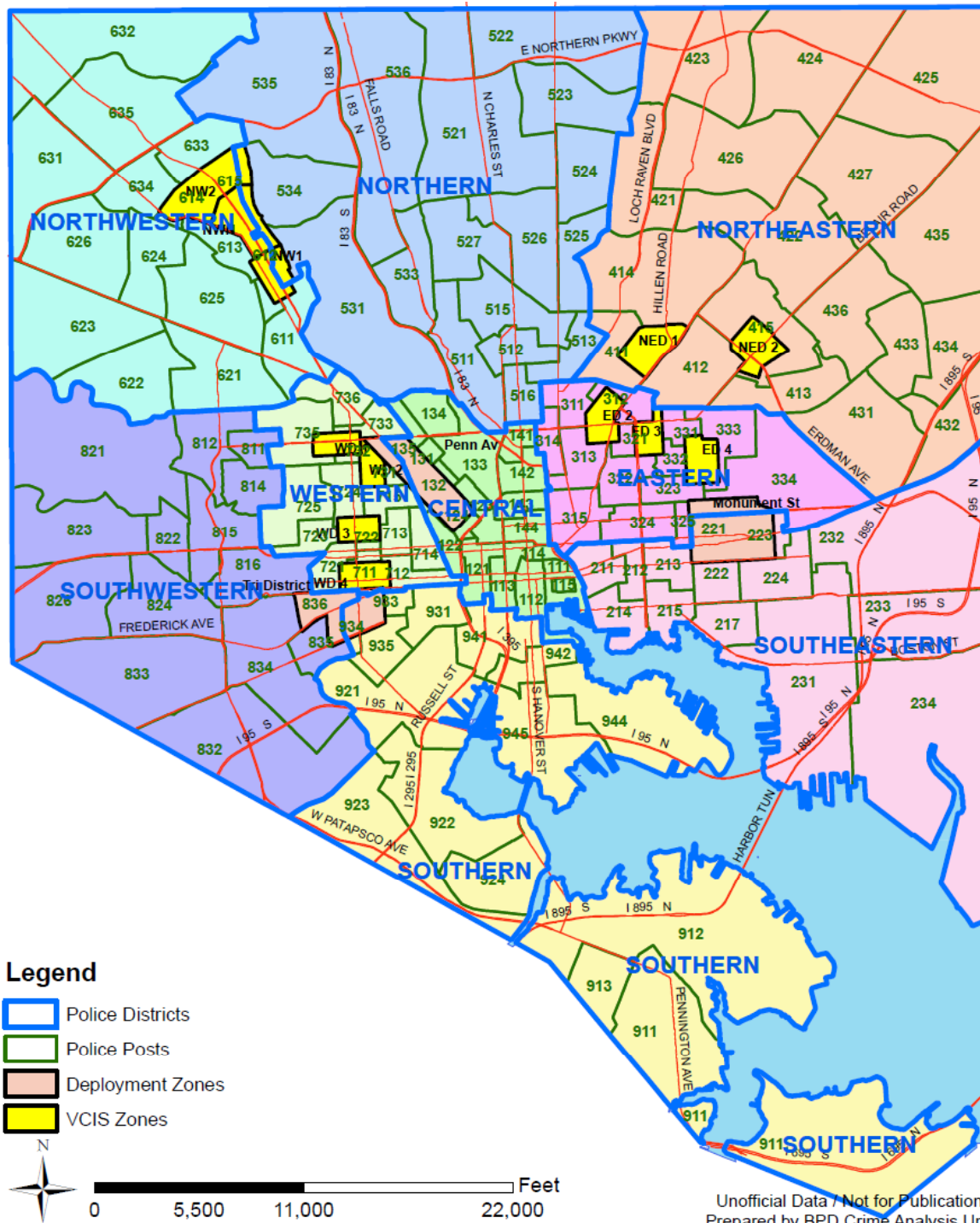
- Operational Crime Analysis:
  - Create Comstat package with crime statistics to be reviewed weekly by command staff.
  - Keep officers informed of crime statistics and patterns.
  - “The What” and “The Where”
- Tactical Crime Analysis:
  - Concentrates on crimes that are an immediate threat to the community, such as homicides and shootings.
  - Linking victims of crimes to suspects and other crimes.
  - “The Who”
- District Analysis:
  - Fusion of both Tactical and Operational Units.
  - Applies both types of analysis to district-specific areas.

# Types of Data

- Central Intake & Booking Facility (CBIF) Arrest Data
- Records Management Systems (RMS) Incidents/Crime Data
- Calls-for-Service Data
- Juvenile Custodies
- Lotus Notes Cases (detective notes)
- Car Stops & Field Interviews
- Debriefing Database
- Violent Crime Impact Division 24 hour database
- Search & Seizure Data
- Registered gun offenders
- Lotus Notes gang database
- Department of Corrections High Risk Releases
- Integrated Ballistic Information System (IBIS)
- Phone number database
- Parole & Probation/Department of Corrections warrants

# Objectives of Comstat

- I. To identify neighborhood problems through data analysis and collaboratively develop unique and effective strategies and tactics to solve them.
- II. To share information and resources.
- III. To ensure that departmental objectives are pursued as priorities.
- IV. To monitor the results of problem solving efforts.
- V. To provide an environment to review and share successes.



Unofficial Data / Not for Publication  
 Prepared by BPD Crime Analysis Unit



# Statistical Crime Data

CITYWIDE	COMSTAT CRIME COMPARISON												3 yr avg 2008-2010
	7-DAY			14-DAY			28-DAY			YTD v. 2009			
	2011	2010	%	2011	2010	%	2011	2010	%	2011	2010	%	
<b>Homicide</b>	4	6	-33%	9	9	0%	20	16	25%	54	49	10%	56
Shootings	8	11	-27%	21	20	5%	34	32	6%	104	90	16%	106
<b>Forcible Rape</b>	1	4	-75%	6	7	-14%	15	12	25%	53	40	33%	39
<b>Robbery Total</b>	71	67	6%	123	153	-20%	240	274	-12%	939	922	2%	996
Robbery - Residence	9	8	13%	16	19	-16%	33	41	-20%	170	143	19%	122
Robbery - Residence (Domestic)	2	2	0%	5	7	-29%	13	15	-13%	64	55	16%	49
Robbery - Carjacking	3	2	50%	4	6	-33%	10	9	11%	36	36	0%	52
Robbery - Commercial	12	10	20%	19	22	-14%	41	37	11%	188	121	55%	153
Robbery - Street	47	47	0%	84	106	-21%	156	187	-17%	545	622	-12%	670
<b>Robbery (Domestic)</b>	4	6	-33%	11	14	-21%	25	23	9%	102	93	10%	81
<b>Aggravated Assault</b>	76	105	-28%	172	262	-34%	376	510	-26%	1,399	1,453	-4%	1434
<b>Aggravated Assault (Domestic)</b>	17	30	-43%	41	71	-42%	93	146	-36%	399	453	-12%	444
<b>Burglary</b>	102	145	-30%	233	309	-25%	482	614	-21%	1,983	2,028	-2%	1981
<b>Larceny Total</b>	226	329	-31%	481	623	-23%	1,209	1,265	-4%	4,224	4,112	3%	4353
Larceny	121	194	-38%	256	385	-34%	658	769	-14%	2,290	2,447	-6%	2526
Larceny from Auto	105	135	-22%	225	238	-5%	551	496	11%	1,934	1,665	16%	1826
<b>Auto Theft</b>	55	62	-11%	125	151	-17%	283	317	-11%	1,043	1,084	-4%	1237
<b>Arson</b>	3	9	-67%	11	20	-45%	27	35	-23%	63	101	-38%	98
Total Violent Crime	152	182	-16%	310	431	-28%	651	812	-20%	2,445	2,464	-1%	2526
Total Property Crime	386	536	-28%	850	1,103	-23%	2,001	2,231	-10%	7,313	7,325	0%	7669
<b>Total Part I Crime</b>	538	718	-25%	1,160	1,534	-24%	2,652	3,043	-13%	9,758	9,789	0%	10195
Common Assaults	169	194	-13%	372	414	-10%	737	809	-9%	2,525	2,549	-1%	2549
<b>GUN CRIMES</b>													
Homicide with gun	3	6	-50%	7	9	-22%	13	16	-19%	38	40	-5%	46
Agg Assault with gun	8	19	-58%	24	37	-35%	57	65	-12%	214	181	18%	221
Robbery - Residence with gun	3	4	-25%	6	7	-14%	15	16	-6%	66	42	57%	38
Robbery - Carjacking with gun	2	2	0%	3	4	-25%	7	6	17%	23	24	-4%	35
Robbery - Commercial with gun	7	5	40%	11	10	10%	26	22	18%	131	62	111%	88
Robbery - Street with gun	25	10	150%	43	29	48%	70	58	21%	247	245	1%	292
<b>Total</b>	48	46	4%	94	96	-2%	188	183	3%	719	594	21%	721

# Statistical Arrest Data

## Arrests

CITY WIDE	COMSTAT ARREST COMPARISON								Data as of Week 15 (ending 4/16/2011)			
	7 - Day				28 - Day				YTD			
	2011	2010	+ / -	%	2011	2010	+ / -	%	2011	2010	+ / -	%
HOMICIDE	5	5	0	0	9	14	-5	-36	35	39	-4	-10
RAPE	3	0	3	0	14	4	10	250	47	15	32	213
ROBBERY	12	14	-2	-14	49	43	6	14	208	166	42	25
AGGRAVATED ASSAULTS	24	9	15	167	102	59	43	73	383	206	177	86
BURGLARY	36	23	13	57	155	137	18	13	474	388	86	22
LARCENY	17	14	3	21	45	45	0	0	172	148	24	16
AUTO THEFT	23	30	-7	-23	86	161	-75	-47	319	543	-224	-41
ARSON	2	0	2	0	5	2	3	150	24	13	11	85
NARCOTICS - FELONY	92	131	-39	-30	433	488	-55	-11	1665	1786	-121	-7
NARCOTICS - MISDEMEANOR	232	349	-117	-34	975	1304	-329	-25	3650	4504	-854	-19
OTHER	651	717	-66	-9	2453	2878	-425	-15	8698	10170	-1472	-14
Released Without Charges	23	155	-132	-85	112	665	-553	-83	581	2533	-1952	-77
<b>TOTAL</b>	<b>1097</b>	<b>1292</b>	<b>-195</b>	<b>-15</b>	<b>4326</b>	<b>5135</b>	<b>-809</b>	<b>-16</b>	<b>15675</b>	<b>17978</b>	<b>-2303</b>	<b>-13</b>

## Arrests BPD Only

CITY WIDE	COMSTAT ARREST COMPARISON								Data as of Week 15 (ending 4/16/2011)			
	7 - Day				28 - Day				YTD			
	2011	2010	+ / -	%	2011	2010	+ / -	%	2011	2010	+ / -	%
HOMICIDE	5	5	0	0	9	14	-5	-36	34	39	-5	-13
RAPE	3	0	3	0	14	4	10	250	47	14	33	236
ROBBERY	12	13	-1	-8	45	42	3	7	195	159	36	23
AGGRAVATED ASSAULTS	22	9	13	144	95	58	37	64	367	199	168	84
BURGLARY	36	23	13	57	154	137	17	12	465	386	79	20
LARCENY	14	10	4	40	38	39	-1	-3	147	131	16	12
AUTO THEFT	21	29	-8	-28	83	152	-69	-45	305	513	-208	-41
ARSON	2	0	2	0	5	2	3	150	23	13	10	77
NARCOTICS - FELONY	91	130	-39	-30	425	482	-57	-12	1641	1774	-133	-7
NARCOTICS - MISDEMEANOR	228	345	-117	-34	961	1278	-317	-25	3582	4423	-841	-19
OTHER	509	651	-142	-22	1997	2645	-648	-24	7105	9421	-2316	-25
Released Without Charges	23	147	-124	-84	111	647	-536	-83	574	2482	-1908	-77
<b>TOTAL</b>	<b>943</b>	<b>1215</b>	<b>-272</b>	<b>-22</b>	<b>3826</b>	<b>4853</b>	<b>-1027</b>	<b>-21</b>	<b>13911</b>	<b>17072</b>	<b>-3161</b>	<b>-19</b>

# Gun Data Analysis

YTD Period: 1/1/2010 ... 4/16/2010 vs 1/1/2011 ... 4/16/2011

Total Guns Recovered YTD	2010	2011	% +/-
CENTRAL	60	88	46.67%
SOUTHEASTERN	68	79	16.18%
EASTERN	103	86	-16.50%
NORTHEASTERN	206	145	-29.61%
NORTHERN	107	53	-50.47%
NORTHWESTERN	144	105	-27.08%
WESTERN	120	95	-20.83%
SOUTHWESTERN	99	123	24.24%
SOUTHERN	88	119	35.23%
<b>TOTAL</b>	<b>995</b>	<b>893</b>	<b>-10.25%</b>

Arrests with Gun Charges YTD*	2010	2011	% +/-
CENTRAL	21	42	100.00%
SOUTHEASTERN	23	34	47.83%
EASTERN	43	42	-2.33%
NORTHEASTERN	59	40	-32.20%
NORTHERN	33	17	-48.48%
NORTHWESTERN	26	38	46.15%
WESTERN	44	43	-2.27%
SOUTHWESTERN	46	44	-4.35%
SOUTHERN	37	48	29.73%
<b>TOTAL</b>	<b>332</b>	<b>348</b>	<b>4.82%</b>

28 Day Period: 3/20/2010 ... 4/16/2010 vs 3/20/2011 ... 4/16/2011

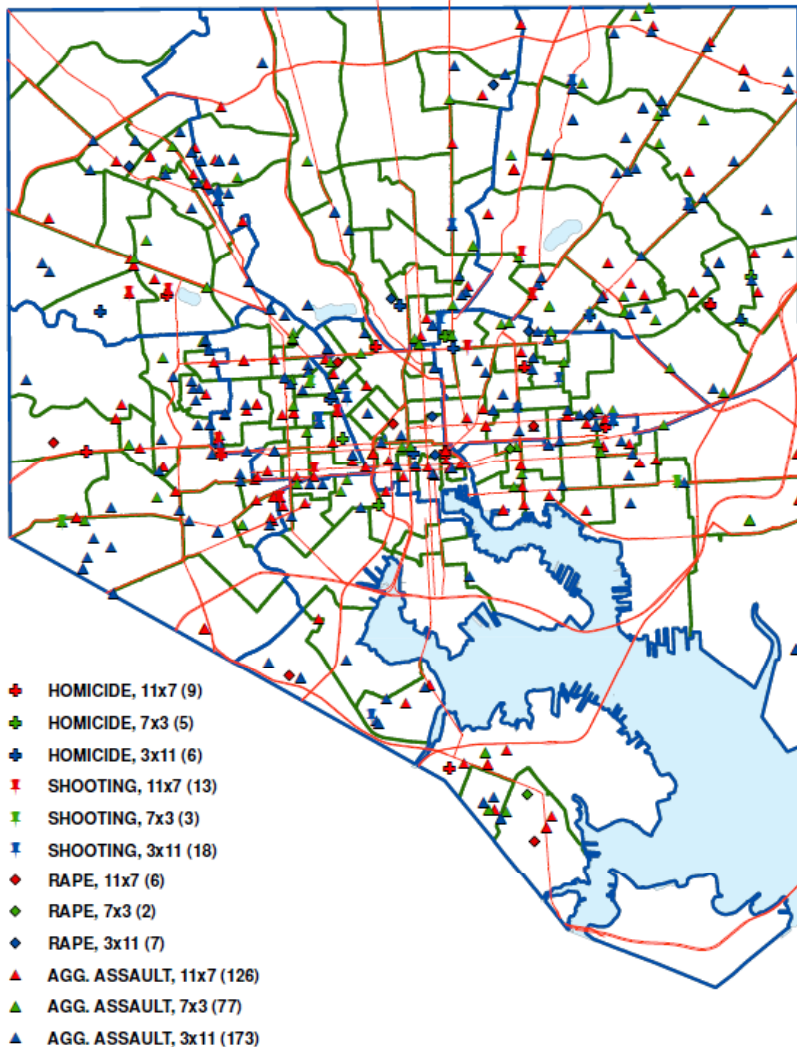
Total Guns Recovered 28 Day	2010	2011	% +/-
CENTRAL	9	8	-11.11%
SOUTHEASTERN	15	8	-46.67%
EASTERN	31	2	-93.55%
NORTHEASTERN	10	12	20.00%
NORTHERN	23	7	-69.57%
NORTHWESTERN	11	12	9.09%
WESTERN	32	5	-84.38%
SOUTHWESTERN	16	18	12.50%
SOUTHERN	25	12	-52.00%
<b>TOTAL</b>	<b>172</b>	<b>84</b>	<b>-51.16%</b>

Arrests with Gun Charges 28 Day*	2010	2011	% +/-
CENTRAL	10	12	20.00%
SOUTHEASTERN	6	8	33.33%
EASTERN	16	6	-62.50%
NORTHEASTERN	9	4	-55.56%
NORTHERN	11	13	18.18%
NORTHWESTERN	10	7	-30.00%
WESTERN	12	10	-16.67%
SOUTHWESTERN	16	10	-37.50%
SOUTHERN	14	4	-71.43%
<b>TOTAL</b>	<b>104</b>	<b>74</b>	<b>-28.85%</b>

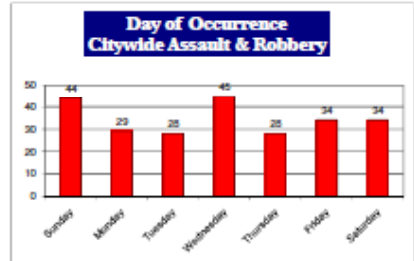
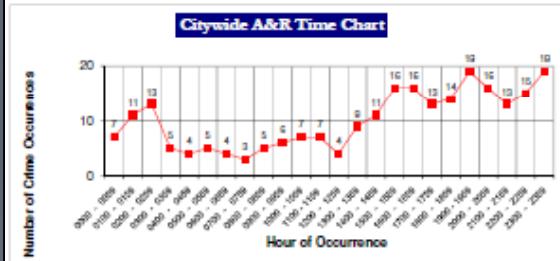
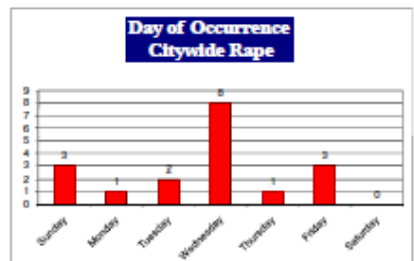
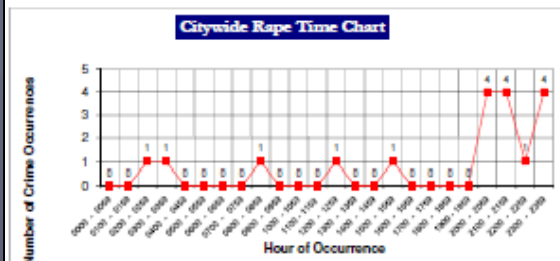

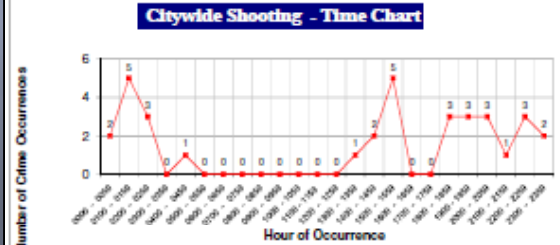
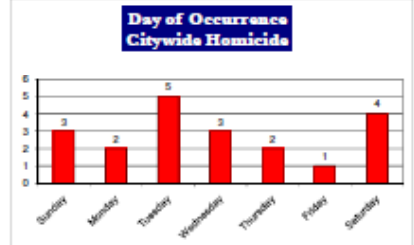
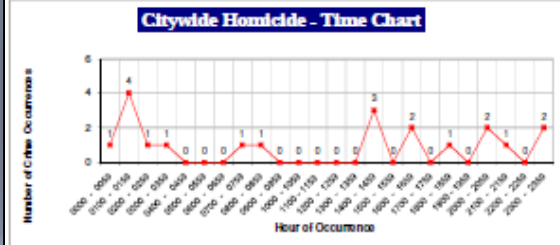


# Mapping and Probability

28 Day Crime by Shift  
03/20/11 ... 04/16/11



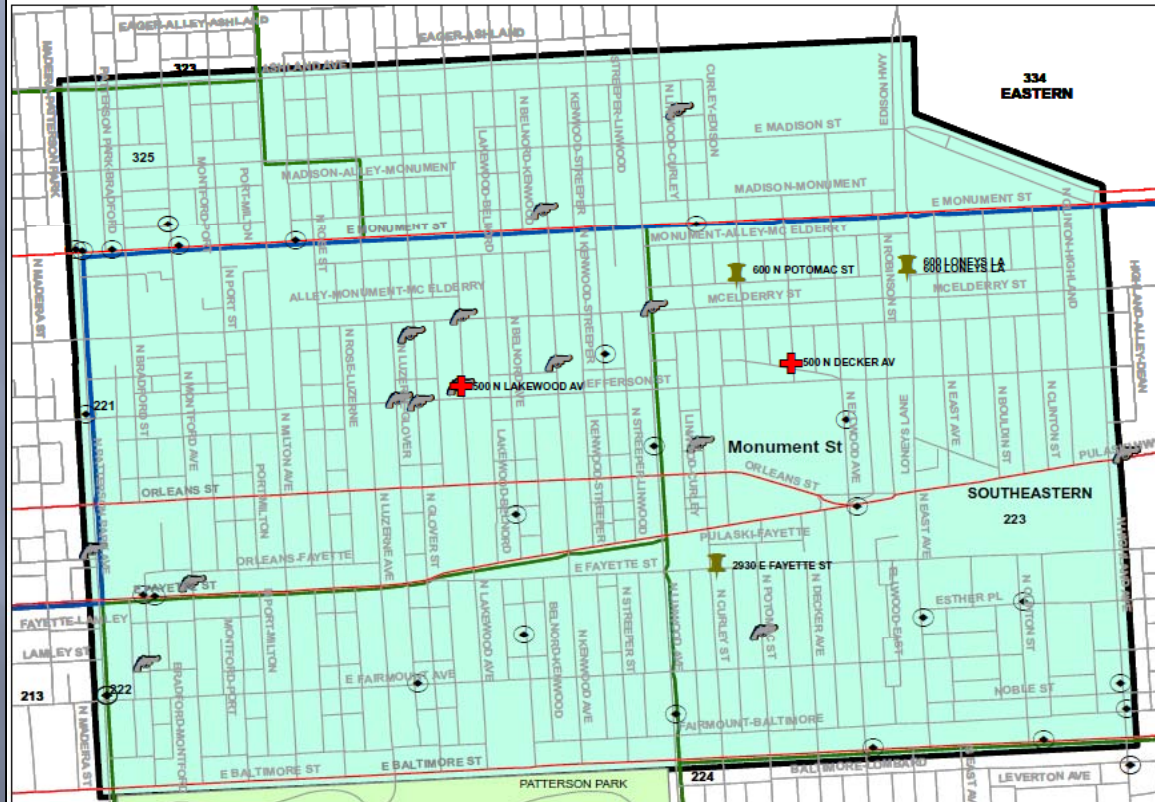
Citywide 28 Day Time Probability Charts As Of 3/20/2011 ... 4/16/2011



# Deployment Zones

PoliceStat  
 Monument Street Deployment Zone  
 YTD Violent Crime Comparisons: 4/16/2011  
 ComStat Week# 15 - 2011

- + HOMICIDE
- + SHOOTING
- + ROBBERY
- + GUN ARRESTS

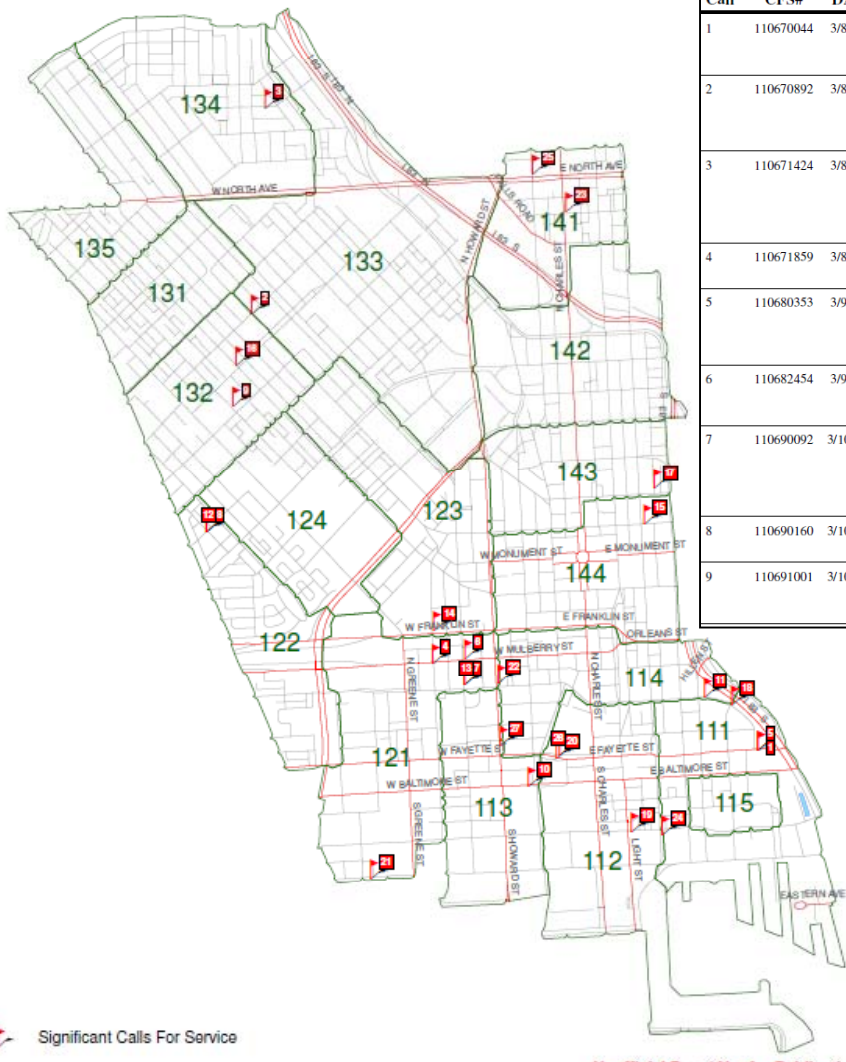


	Mapped		Mapped		TOTALS					Mapped			
	Area	Murder	Shoot	Rape	Robbery	Agg Assault	Burglary	Larceny	Stolen Auto	Guns Recov	Gun Arrests	Vio.Crime	Prop.Crime
1/1/2011 ... 4/16/2011	Monument St	2	4	5	30	67	76	114	29	43	18	104	219
1/1/2010 ... 4/16/2010	Monument St	1	6	2	27	68	49	103	28	46	15	98	180
	Diff +/-	1	-2	3	3	-1	27	11	1	-3	3	6	39
	Diff%	100%	-33%	150%	11%	-1%	55%	11%	4%	-7%	20%	6%	22%

Note: Violent Crime = Murder, Rape, Robbery, Agg Assault (Shootings are counted in Agg Assault)  
 Property Crime = Burglary, Larceny, Stolen Auto

# Significant Calls for Service

## Central District Significant Calls for Service 3/8/11...3/14/11



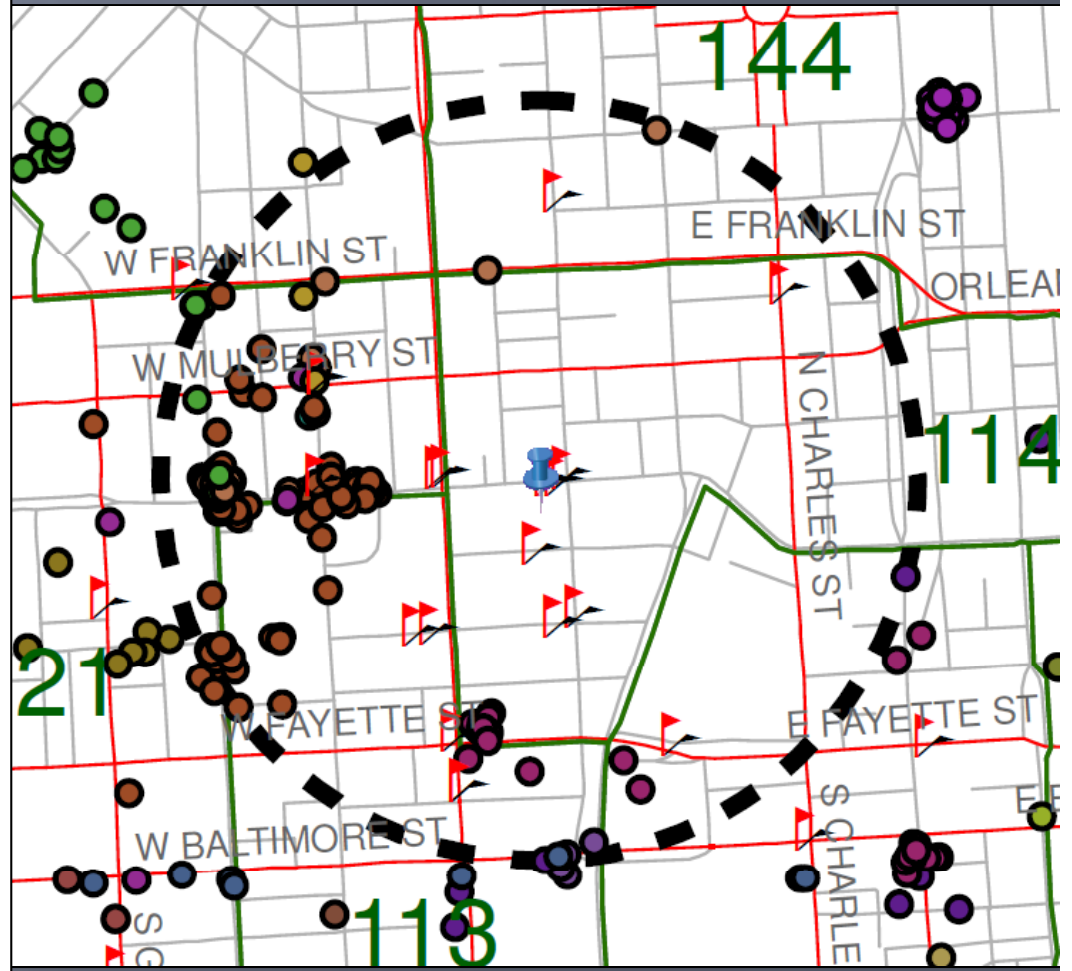
### Significant Calls For Service - 03/08/11 - 03/14/11 Central District

Call	CFS#	DATE	TIME	POST	LOCATION	DISPATCHED	DI SP	CC#	REMARKS
1	110670044	3/8/2011	12:23:00 AM	111	603 E FAYETTE ST	discharging firearm	S		CALLER REPORTING THERE IS SOMEONE WHO IS SHOOTING ON SINCALIR LANE THEN HUNG UP ...ON C/B GETTING NO ANSWER 911-NM WIRELESS-CRICKET(XYP)"
2	110670892	3/8/2011	10:31:00 AM	132	WILSON ST & MADISON AV	armed person	A N		BLK MALE HEAVY SET ARMED WITH A GUN..GRY HOODED SWEAT SHIRT, LIGHT BLUE JEANS., WITH 5 B/M WEARING HEAVY SET GOING UP AND DOWN MADISON SELLING DRUGS., 911-PH 443-449-4479 911-NM T-MOBILE USA"
3	110671424	3/8/2011	2:03:00 PM	134	721 NEWINGTON AV	robbery armed	A N		OCCURRED 40 MINUTES AT EUTAW/SARATOGA, STATED A TOTAL OF 3 MALES, (2 B/M S AND 1 W/M) ROBBED HIM OF HIS MEDICATION, 1 HAD A GUN...TOLD HIM TO RUN ... 1 WAS WEARING A KUPFHAT, OTHERS WEARING REGULAR JACKETS, REFUSED AMBO. 911-NM SPRINT PCS"
4	110671859	3/8/2011	4:21:00 PM	121	501 W MULBERRY ST	robbery armed	X N	11C03607	CROWN GAS STATION** CALLER STATES THE LOCATION IS BEING ROBBED"
5	110680353	3/9/2011	5:03:00 AM	111	603 E FAYETTE ST	common assault	S		CALLER ASKED FOR POLICE AT 564 WALNUT AVE..AND STATED HE HATES ALL COPS AND HE WAS GOING TO KILL ALL YOU BITCHES.. CALLER HUNG UP..UNABLE TO CALL BACK. 911-NM WIRELESS-CRICKET(XYP)"
6	110682454	3/9/2011	6:23:00 PM	121	401 N EUTAW ST	robb misc. (ua)	X N	11C04218	AT THE CHINESE STORE..COMP STATES 2 MALES ARE ATTEMPTING TO ROB A FEMALE..SHE IS IN A WHEELCHAIR... 911-PH 410-702-1326 911-NM T-MOBILE USA, INC."
7	110690092	3/10/2011	12:51:00 AM	121	300 N EUTAW ST	suspicious person	E N		CALLER STATED 3 B/M S STANDING NEAR THE STORE , CALLER CLAIMS HE HEARD THEM TALKING ABOUT ROBBING SOMEONE --- ONE IN A BLK JCKT BLU JEANS ,THE OTHER IS A TALL MALE WITH DREADLOCKED HAIR , NO DESCRIPTION ON THE THIRD MALE -- 911-PH 443-392-8143 911-NM SPRINT NEXTEL - CDMA"
8	110690160	3/10/2011	1:25:00 AM	122	800 W LANVALE ST	armed person	A N		2 B/MS W/ GUNS ARE INSIDE A PLUM HONDA ACCORD WAGON AT LOC...DID NOT SEE TAG # 911-OR WPH1"
9	110691001	3/10/2011	11:05:00 AM	132	1515 DIVISION ST	common assault	E N		CALLER REQ FOR OFFICERS TO REPORT SOMEONE THREATENING TO HAVE HIM SHOT / CALLER STATES HE IS LOCATED AT TOTAL HEALTH CARE FOR ADULTS"



# Officer GPS and Significant Calls

208 W Saratoga St - Homicide  
GPS Event and Significant Calls for Service  
3/27/11...4/9/11



▲ Significant Calls for Service

GPS Event Data reflect a time span of 1 hour prior to Incident  
Calls for Service reflect a time span of 2 weeks prior to Incident

Unofficial Data / Not for Publication  
Prepared by BPD Crime Analysis Unit



# Priority Warrants and Follow-ups

POST	WARNO	SID	LASTNAME	FIRSTNAME	S	R	DOB	ADDRESS ON WARRANT	WARRANT CHARGE	PRIORITY REASON
321	1B02085077								CDS:POSSESS-NOT MARI	Crips Member
	RECENT SERVICE ATTEMPT:			31-MAR-11					ON THE WING	
321	3B01998342								CDS:POSSESS-NOT MARI	4/28/2006, Prior Non Fatal Shooting Victim 06V0157
	RECENT SERVICE ATTEMPT:			16-AUG-10					ABANDONED/VACANT	
321	1B02062705								RESIST/INTERFERE WIT	7/22/2009 ATT 2ND DEG. MURDER
	RECENT SERVICE ATTEMPT:			14-MAR-11					OTHER - SEE COMMENTS	MOM STATES SHE DOES NOT RESIDE AT LOCATION
322	4B02024642								CDS:POSSESS-NOT MARI	3/25/1991 5:30:00 PM, Prior HANDGUN; USE IN COMMISSION
	RECENT SERVICE ATTEMPT:			21-SEP-10					MOVED	
322	1B02004738								PROSTITUTION-GENERA	4/16/2008, Prior Robbery Suspect 08R1035
	RECENT SERVICE ATTEMPT:			21-APR-10					ABANDONED/VACANT	
322	6B02109617								ASSAULT-FIRST DEGREE	8/12/2010, Prior Robbery Suspect 10R1943
	RECENT SERVICE ATTEMPT:									
325	5B02098157								ATT-CDS MANUF/DIST-N	11/21/2006, Prior Non Fatal Shooting Victim 06V0535
	RECENT SERVICE ATTEMPT:			06-JAN-11					OTHER - SEE COMMENTS	DNR
325	0B02107028								RESIST/INTERFERE WIT	4/12/2004, Prior Non Fatal Shooting Victim 04V0107
	RECENT SERVICE ATTEMPT:			31-MAR-11					NOT HOME	DADS HOUSE. HASNT SEEN IN ABOUT 3 WEEKS
325	1B02091811								CDS:POSSESS-NOT MARI	7/8/1987 8:30:00 PM, Prior ASSLT; SHOOT W/ HANDGUN W/
	RECENT SERVICE ATTEMPT:			06-JAN-11					ON THE WING	POSSIBLY IN NORTH CAROLINA
325	0B02042684								BURGLARY-FOURTH DE	5/17/2002, PRIOR RAPE SECOND DEGREE ARRESTEE CBF20
	RECENT SERVICE ATTEMPT:			30-APR-10					MOVED	VAC HOUSE
331	2B02086660								CDS: POSSESSION-MARI	6/28/1999 6:00:00 PM, Prior MURDER - FIRST DEGREE : ATT.
	RECENT SERVICE ATTEMPT:			08-OCT-10					OTHER - SEE COMMENTS	DNR VICTIMS HUOSE
331	000FS64535								TRAFFIC WARRANT (NF	5/15/1993 5:55:00 PM, Prior HANDGUN ON PERSON Arrestee B
	RECENT SERVICE ATTEMPT:			21-OCT-10					OTHER - SEE COMMENTS	DOES NOT RESIDE
331	3B02108340								CDS:POSSESS-NOT MARI	11/21/1985 12:00:00 PM, Prior MURDER; - CUT-STAB. Arrestee
	RECENT SERVICE ATTEMPT:			07-APR-11					NO SUCH ADDRESS	
332	2B02109144								ASSAULT-SEC DEGREE	2/13/2006, PRIOR ATT 1ST DEG. MURDER ARRESTEE CBF20
	RECENT SERVICE ATTEMPT:			07-APR-11					NO ANSWER	
332	3B02098400								PROSTITUTION-GENERA	7/13/2003, Prior Non Fatal Shooting Victim 03V0280
	RECENT SERVICE ATTEMPT:			16-FEB-11					ABANDONED/VACANT	

# Violent Crime Analysis



## Baltimore Police Department Violent Crime Analysis Report



Incident: **HOM SD @ 2906 Denham Cr. CC# 119A07640**

Date: 01/20/2011

Control Number: 11-120


SID  Identity:

Height: 602  
Weight: 189  
Complexion: DBR  
Eye Color: BRO  
Hair Color: BRO

Parole/Probation (None if blank):

Warrants (None if blank):

[Priority Focus Flags](#)



Arrest History:  
Trespass (10, 09, 08), CDS violation (08)

Gang Affiliation (None if Blank):

[Organization](#) [Set](#)

[Source](#)

**GFS (Giles Rd Fisk)** none

Lotus Notes Gang Databa

### TARGET IDENTITIES USED



### Home Addresses Used\*

Date	Address	Reference	Source
9/8/2010	1102 CHERRY HILL	10B03476	RMS
3/29/2010	1102 CHERRYHILL DR	CBF2009201520	CBIF
3/28/2010	1102 CHERRYHILL RD	10C13234	RMS
3/1/2010	1102 #K CHERRY HILL RD	10C00145	RMS
3/1/2010	1102 Cherry Hill Rd. Apt. K	RhidetlPrice03/01/2010	DEBRIEFING DATAB
10/31/2009	1102 Cherryhill Rd Apt F	RhidetlPrice10/31/2009	DEBRIEFING DATAB
8/17/2009	1102 CHERRYHILL RD	CBF2008778560	CBIF
8/16/2009	1102 CHERRY HILL RD	09H07744	RMS
4/19/2009	1200 SHELLBANKS RD	CBF2008172160	CBIF
4/18/2009	2500 GILES RD	3683301	Stop Tickets
4/18/2009	2500 GILES RD. & #J	09D08990	RMS
3/25/2009	2500 Giles Rd Apt J	3681772	Stop Tickets
3/23/2009	1102 CHERRYHILL RD	09C10695	RMS
3/23/2009	1102 CHERRYHILL RD	CBF2008488030	CBIF
2/4/2009	1102 CHERRY HIL RD	CBF006442690	CBIF
12/10/2008	1112 CHERRY RD	CBF006402570	CBIF
12/7/2008	1102 CHERRYHILL RD	08L04195	RMS
9/12/2008	2500 GILES RD. APT J	08I05994	RMS



# Associate Reports

## Possible Associate:

<b>SID</b>		<b>Identiy:</b>			
<b>Last Known Address:</b>					
<b>Height:</b>	509	<b>Parole/Probation (None if blank):</b>			
<b>Weight:</b>	150	<b>Warrants (None if blank):</b>			
<b>Complexion:</b>	MED	<b>Priority Focus Flags</b>			
<b>Eye Color:</b>	BRO	<b>HOMICIDE SUSPECT</b>			<b>SHOOTING VICTIM</b>
<b>Hair Color:</b>	XXX				

**Arrest History:** Trespass  
**Gang Affiliation (None if Blank):**

### Event Associated With Victim

**Date:** 1/9/2006 **CC#:** JUVENILE **Involvement:** CUSTODY **Source:** 3301 BENSO

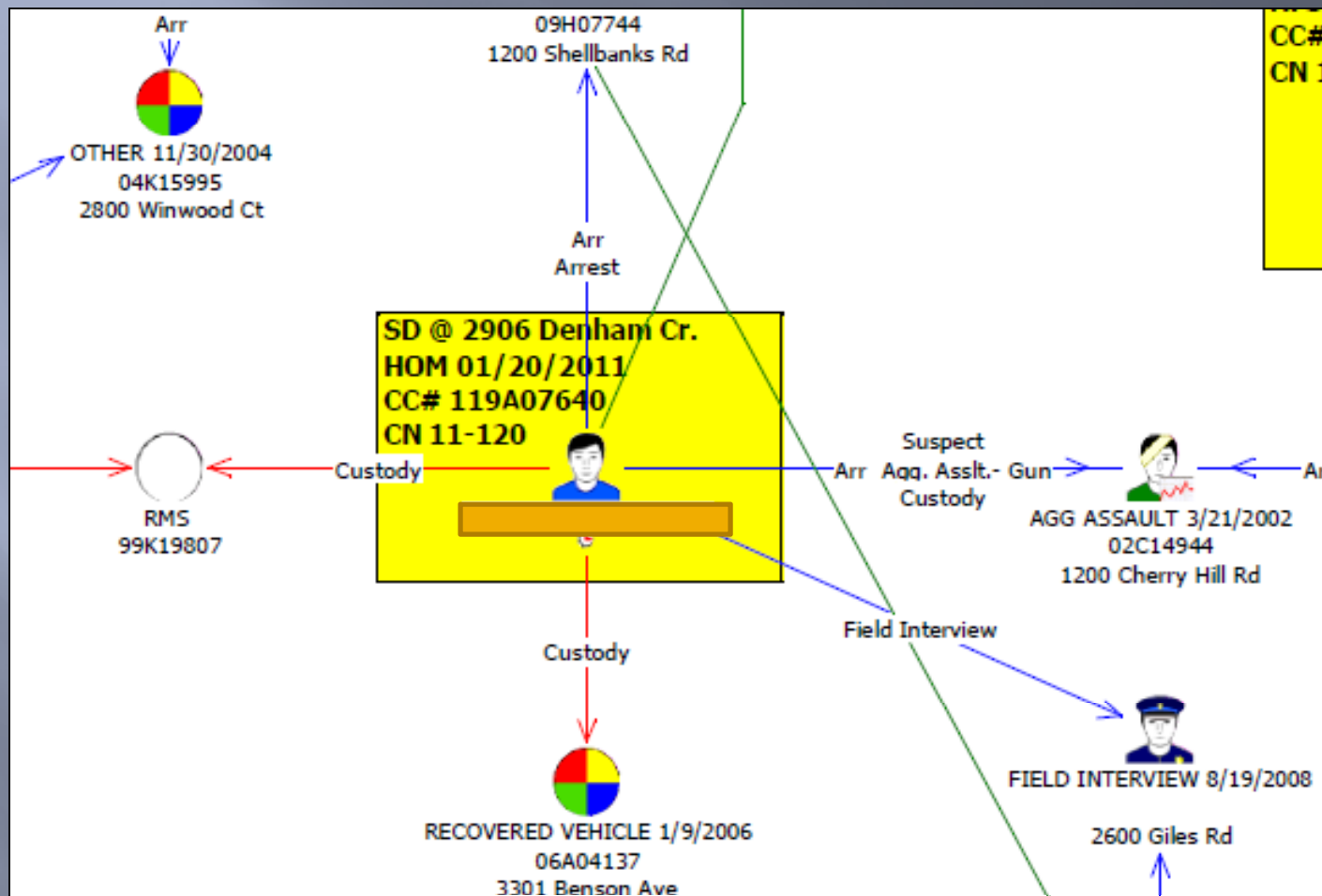
### Events Involved

<u>Date</u>	<u>Location</u>	<u>Involvement - Event Type</u>		<u>CC# or CBF#</u>	<u>Source</u>
12/1/2010	2309 TACOMA ST	SUSP	TOWED VEHICLE	10L00438	RMS
12/1/2010	2309 TACOMA ST	ARR	TOWED VEHICLE	10L00438	RMS
10/6/2010	2700 FISK RD	ARR	CRIME	10J02444	RMS
10/6/2010	2700 FISK RD	ARREST	CRIME	10J02444	CBIF
9/1/2009	3734 SAINT VICTOR ST	ARREST	SEARCH & SEIZURE	09I00307	CBIF
9/1/2009	3734 SAINT VICTOR ST	S&S	SEARCH & SEIZURE	09I00307	Search and Seizur
9/1/2009	3734 SAINT VICTOR ST	SUSP	SEARCH & SEIZURE	09I00307	RMS
8/30/2009	114 REEDBIRD AVE	ARREST	STOLEN AUTO	09H14422	CBIF
8/30/2009	114 REEDBIRD AVE	ARR STOLEN AUTO	STOLEN AUTO	09H14422	RMS
7/28/2009	900 E PATAPSCO AVE	ARR	OTHER	09G14738	RMS
7/28/2009	900 E PATAPSCO AVE	ARREST	OTHER	09G14738	CBIF
8/27/2006	2800 ROUND RD	VICT AGG. ASSLT.- GU	HOMICIDE	06H15799	RMS
8/27/2006	2800 ROUND RD	ARREST	HOMICIDE	06H15799	CBIF
8/27/2006	2800 ROUND RD	ARR MURDER	HOMICIDE	06H15799	RMS
8/27/2006	2800 ROUND RD	Suspect Non Fatal Shootin	HOMICIDE	06H15799	LOTUS NOTES
7/7/2006	2713 FISK RD	CUSTODY	ARMED PERSON	06G03990	JUVENILE CUS
7/7/2006	2713 FISK RD	ARREST	ARMED PERSON	06G03990	CBIF
7/7/2006	2713 FISK RD	ARR ARMED PERSON	ARMED PERSON	06G03990	RMS
6/2/2006	2700 SPELMAN RD	FIELD INTERVIEW	FIELD INTERVIEW		Stop Tickets
5/4/2006	2700 FISK RD	FIELD INTERVIEW	FIELD INTERVIEW		Stop Tickets
5/4/2006	2700 FISK RD	CUSTODY	NARCOTICS	06E02358	JUVENILE CUS
4/15/2006	1107 SLATER RD	VICT AGG. ASSLT.- GU	SHOOTING	06D08047	RMS

Note: Car Stop and Field Interview events are defined by persons who are recorded as being stopped at the same Date, Time, and Location. Further investigation needs to be conducted to determine if the persons were actually together.

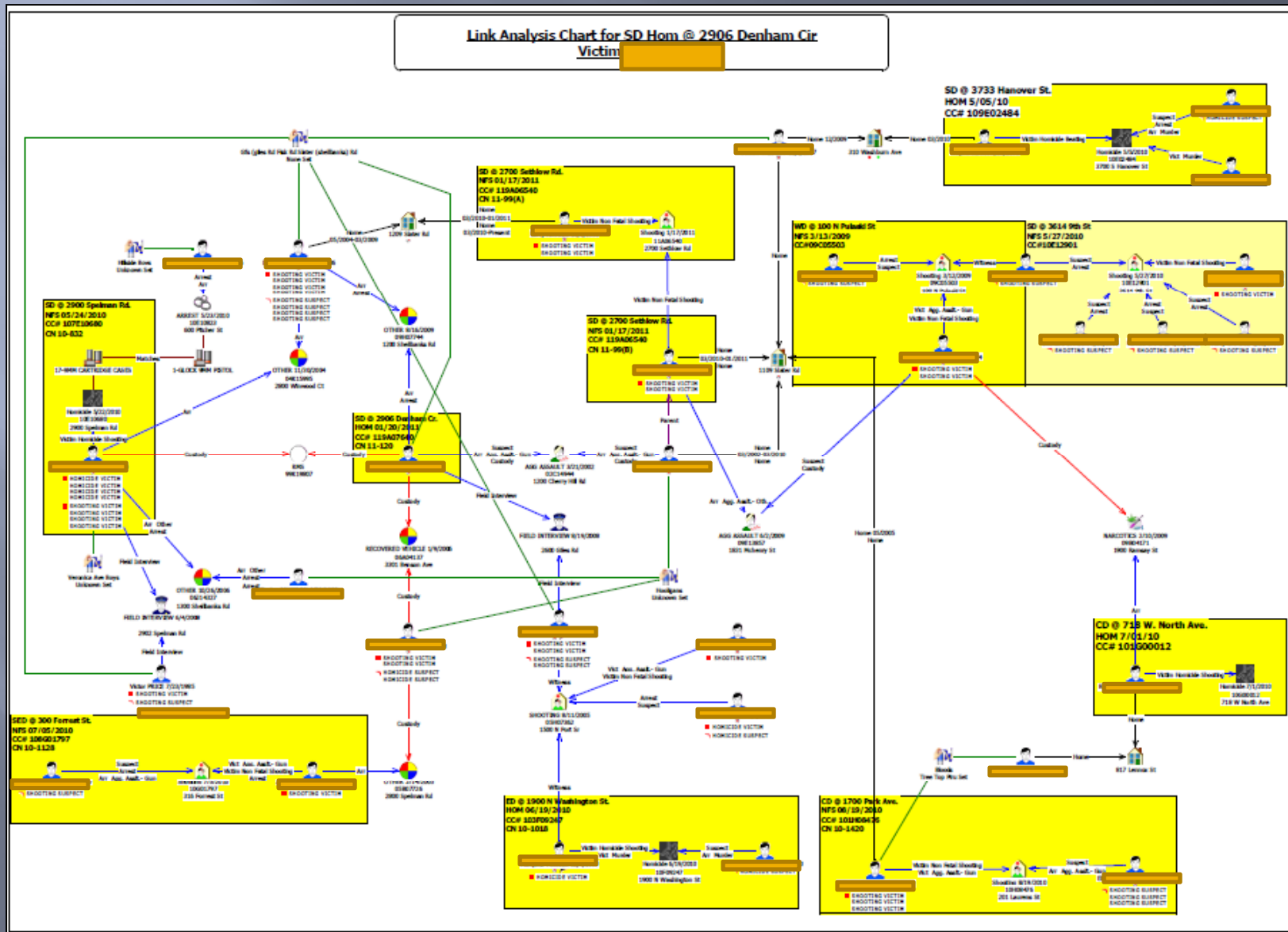
\*Note: Information may have been provided by a third party.

# Link Analysis Charts





# Link Analysis Charts



# Top Offenders

Top Offenders			
District: SED			
SID NUMBER:	First Name:	Last Name:	TOA Score:
[REDACTED]	[REDACTED]	[REDACTED]	160
Tag		Analyst Notes:	
01/27/2002--Arrested for Handgun Violation, CBF2002000980			
5/8/2002, Prior Robbery Suspect 02R1691			
5/18/2002, Prior Robbery Suspect 02R1787			
5/19/2002, Prior Robbery Suspect 02R1641			
5/19/2002, Prior Robbery Suspect 02R1643			
5/19/2002, Prior Robbery Suspect 02R1658			
5/19/2002, Prior Robbery Suspect 02R1693			
5/19/2002, Prior Robbery Suspect 02R1800			
5/19/2002, Prior Robbery Suspect 02R1801			
5/19/2002, Prior Robbery Suspect 02R1818			
5/19/2002, Prior Robbery Suspect 02R1844			
District: SED			
SID NUMBER:	First Name:	Last Name:	TOA Score:
[REDACTED]	[REDACTED]	[REDACTED]	115
Tag		Analyst Notes:	
11/21/2006, Prior Robbery Suspect 06R3687		Also ED	
12/5/2006, Prior Robbery Suspect 06R3830			
12/5/2006, Prior Robbery Suspect 06R3831			
5/16/2007, Prior Robbery Suspect 07R1206			
5/21/2007, Prior Robbery Suspect 07R1281			
5/30/2007, Prior Robbery Suspect 07R1390			
11/15/2008--Arrested for Handgun Violation, CBF2008204600			
11/15/2008, Prior Robbery Suspect 08R3388			
District: SED			
SID NUMBER:	First Name:	Last Name:	TOA Score:
[REDACTED]	[REDACTED]	[REDACTED]	110
Tag		Analyst Notes:	
Bloods Member		Alias: [REDACTED]	
3/26/2004, Prior Non Fatal Shooting Victim, 04V0085			
07/30/2008--Arrested for Handgun Violation, CBF2007950390			
2/11/2009, Prior Non Fatal Shooting Victim, 09V0031			
9/27/2009, Prior Non Fatal Shooting Victim, 09V0303			
4/16/2010, Prior Shooting Suspect, 10V0079			
04/24/2010--Arrested for Handgun Violation, CBF2009241080			

# District Crime Analysis

## Southeast District Robbery Analysis

### Week 9 Analysts Notes

- NED had the most robberies (47), SWD had the least robberies (9) SED was ranked 4<sup>th</sup> for robberies for the 28 day period (27).
- In the past 28 day period, SED has increased in the total number of robberies by **42%** (27).
- SED YTD Robbery total has increased **11%** (61) in comparison to last year.
- In the past 28 day SED had a total of 27 robberies
  - Of the 27 incidents:
    - 4 were residential robberies
    - 3 were commercial robberies
    - 18 were street robberies
      - 2 of the 27 were domestic related
        - **112B04636, 112B09630, 112B11607, 112C01776** – cases noticed as being domestic violence related.
- Monday and Wednesday had the greatest number of robberies (5).
- Most robberies occurred between the hours of 1200hrs and 1600hrs (6) and 0100 and 0300hrs (6).
- 3X11 Shift had majority of the robberies (10).
- Post 212 and 223 had the most robberies in the 28 day period (4).
  - In Post 212, 2 occurred on Wednesday, 2 occurred during the 3x11 Shift and 2 during the 7x3 Shift.
  - In Post 223, 1 incident occurred on Sunday, Tuesday, Wednesday and Friday, 4 occurred during the 11x7 Shift.
- 5 incidents involved a firearm and 4 incidents involved a knife
  - Of the 5 firearm incidents: 3 occurred in a street premise and 2 inside a home or business
- Of the 24 incidents, 1 robbery occurred in the Pleasant View Gardens Public Housing and 1 occurred in the Perkins Homes Public Housing
- Common items stolen during robberies:
  - Cell phones (12)
  - Wallet (6)
  - Cell phone (5)
- Majority of victims targeted were Males (13). Most victims were between the ages of 10 to 19 years old (12). Hispanic males were victimized 6 times.
 

<b>112B05187</b>	<b>112B06256</b>
<b>112B06680 (Domestic Violence Related)</b>	<b>112B08346</b>
<b>112C02003 (Hispanic Male Victim and Suspect)</b>	<b>112C00053</b>
- Majority of the suspects were described as Black Males (26) between the ages of 20-29 years old (13). Also to be noted, in 3 incidents the suspects were described as Hispanic Males.
  - **112B08688 (Domestic Violence Related)**
  - **112B08733**
  - **112C02003 (Hispanic Male Victim and Suspect)**

## Southeast District Robbery Analysis

- **112B10659** – 1111 Dundalk Ave., 2/26/2011, Post 233
  - **SUSPECT #1: B/M, 20's, 6'0", 180lbs, dark complexion, mustache, grey hooded jacket with writing, black label on rear of jacket, dark jeans**
  - **SUSPECT #2: B/M, 20's, 6'0", 200lbs, mustache, dark complexion, light grey coat with black pockets, black going from left sleeve across shoulder to right, blue jeans with gold design on rear pocket with tennis shoes**  
**ITEMS STOLEN: Money, Cell phone, Cigars, ID, Money Clip**  
 SUSPECT #2 walked up to counter, asked to buy cigars, SUSPECT #1 entered store, walked over to soda case, stood there briefly then walked to door that led to VICTIM behind counter. SUSPECT #1 took a brick and tried to break window on security door, kicked open door, demanded money from VICTIM. SUSPECTS fled South on Dundalk Ave. **Same suspects described in 5 similar cases in Baltimore County.**
- **112B06680 & 112B08346**

listed as suspect in **112B06680** and arrested in **112B08346**

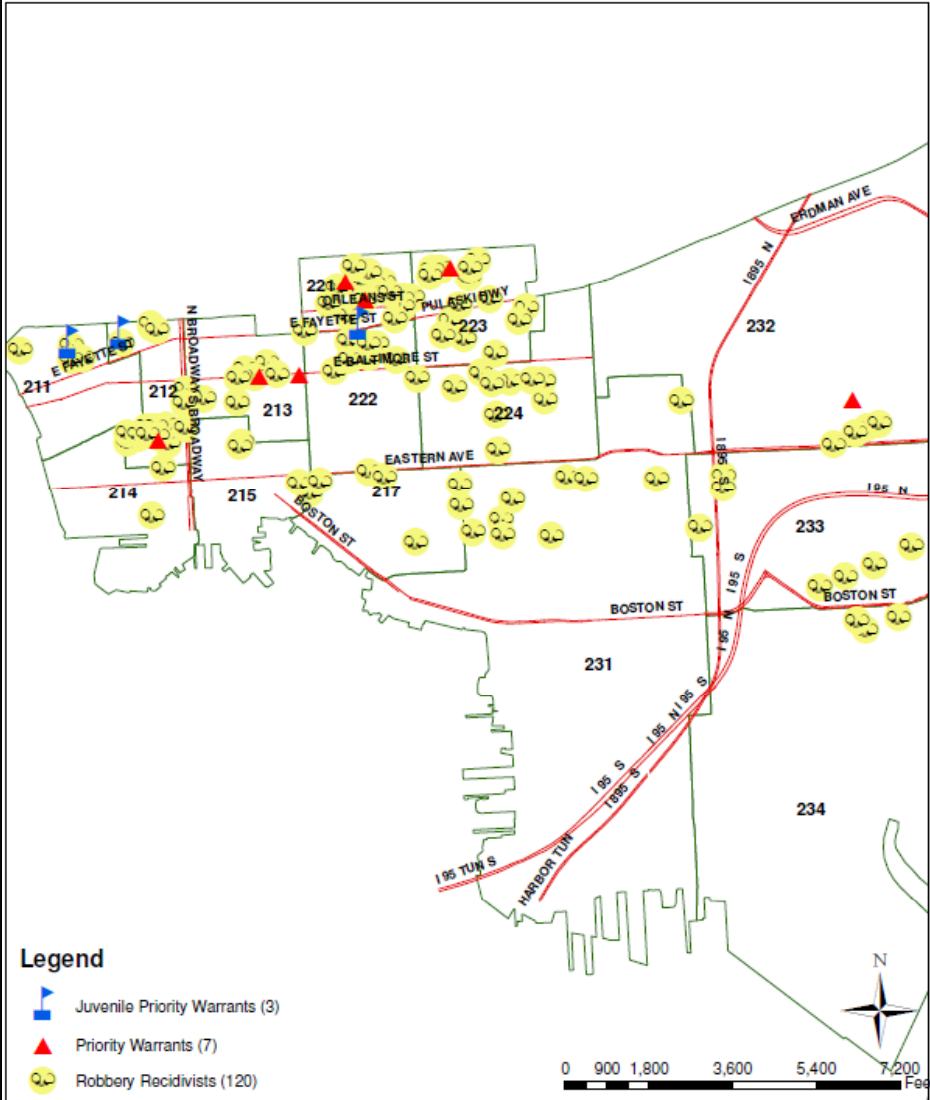
Last known address 2232 Fairmount

Criminal History: Robbery, Assault, Theft, Reckless Endangerment, CDS
- There are 120 Robbery Recidivists in the SED
  - 21 in Post 212 and 16 in Post 223
- There are 16 open Robbery Warrants in the SED

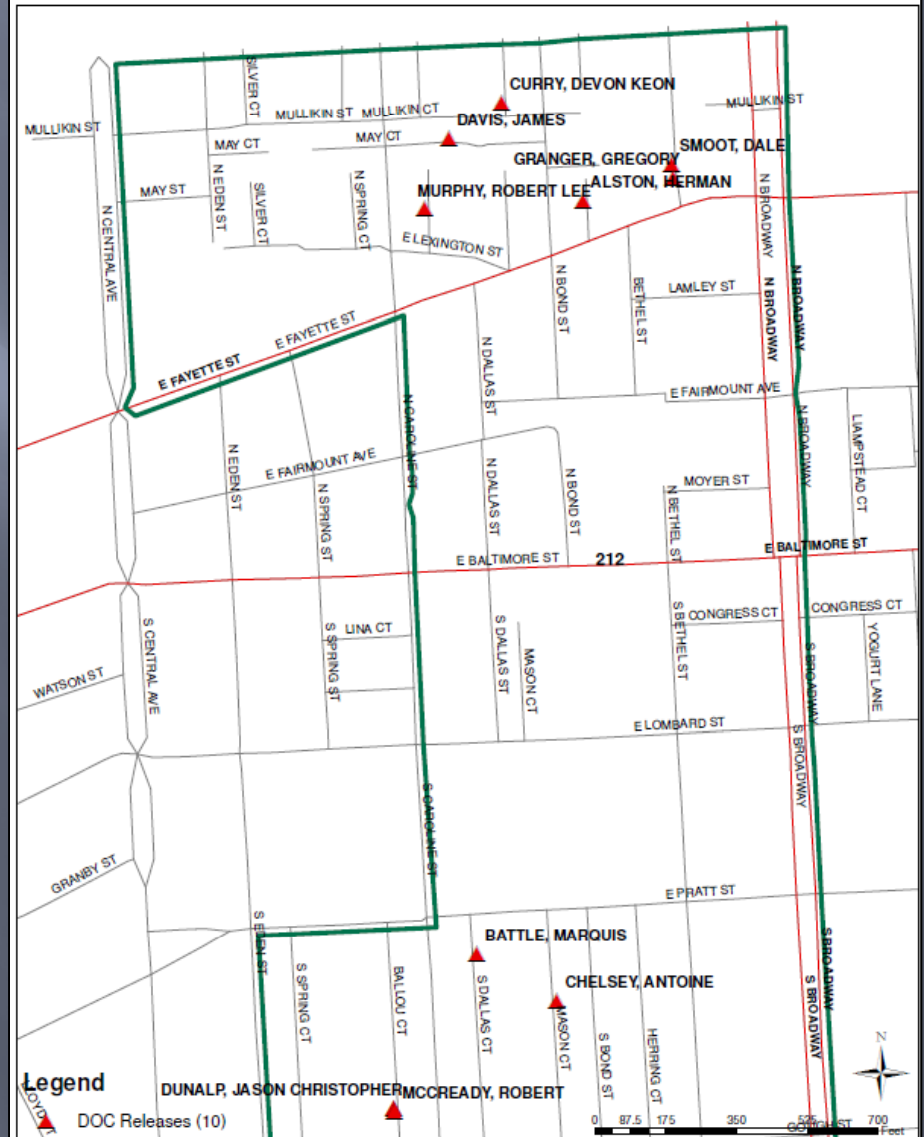
NAME	DOB	RACE	SEX	ADDRESS	POST
		B	M	732 PATTERSON PARK AVE	215
		B	M	443 N LINWOOD AVE	222
		B	M	36 N ELLWOOD AVE	223
		B	M	27 N POTOMAC ST	224
		B	M	515 N DECKER AVE	222
		B	M	218 N GLOVER ST	226
		B	M	238 BETHEL CT	212
		B	M	600 N CLINTON ST	223
		W	M	35 S POTOMAC ST	221
		W	M	213 S REGESTER ST	216
		B	M	248 N SPRING CT	212
		W	M	433 CORNWALL ST	232
		B	M	2810 JEFFERSON ST	223
		B	M	1029 E BALTIMORE ST	211

# Overlaying Datasets

## Juvenile Priority Warrants, Priority Warrants and Robbery Recidivists



## DOC Releases Post 212





# Projection Analysis

## Western District Violent Crime Projection Analysis for April/May 2011

### Projected Areas of Violence (indepth analysis below):

- **W North Avenue Corridor(732/733 Posts)** (lower part of Mondawmin neighborhood)
  - o Has had violence during both recent 28 day periods and historically in April and May
  - o Has had violence become more concentrated during the most recent 28 day period (particularly homicides and shootings in the area North of W North Avenue, South of Elgin Ave, East of N Pulaski St, and West of Pennsylvania Ave)
- **Gilmor Homes (732/731 Posts)** (Sandtown-Winchester neighborhood)
  - o Has had violence during the previous 28 day period and historically in April and May
- **711/712 Posts** (Franklin Square neighborhood)
  - o Has had violence historically in April and May
- **713 Post**
  - o Had had violence historically in April
- **725 Post**
  - o Has had violence historically in May

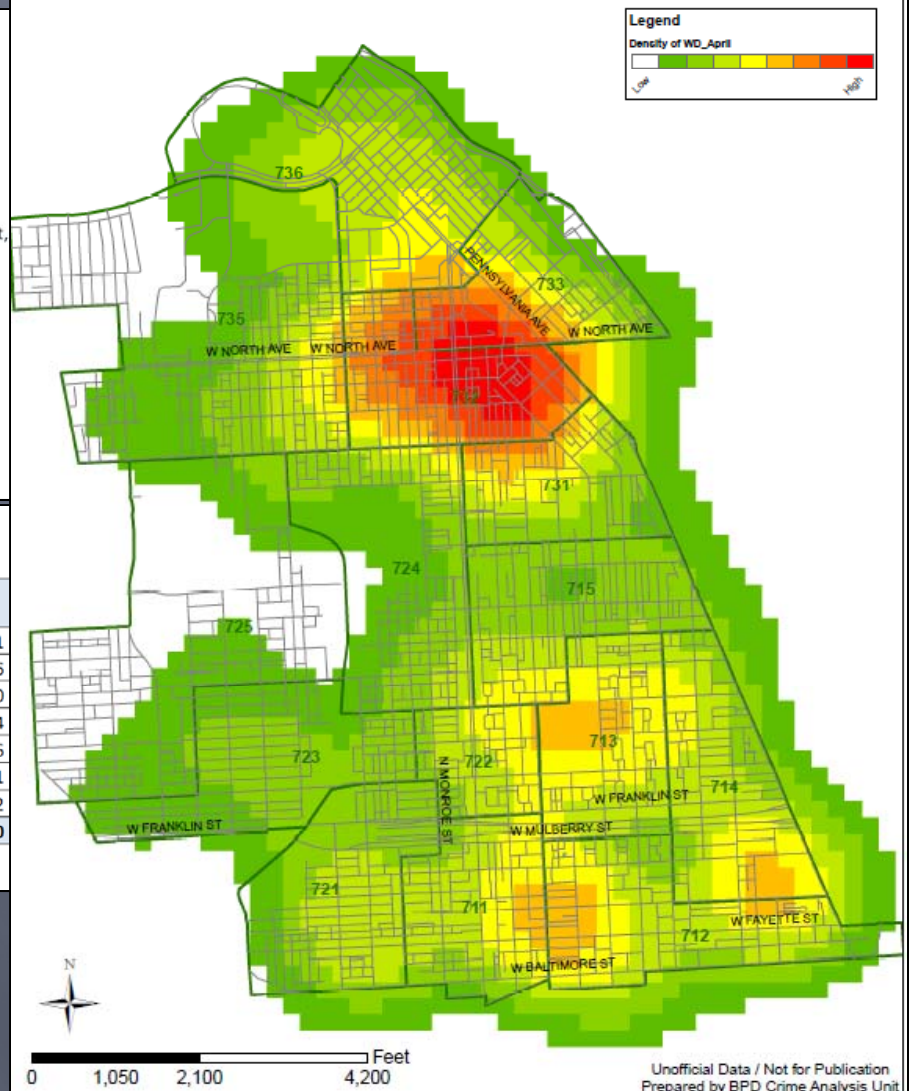
### Violent Crime Type by Year (April)

Row Labels	2008	2009	2010	Grand Total
AGG. ASSAULT	60	53	61	174
ARSON	4	4	1	9
HOMICIDE	2	1	2	5
RAPE	2	2	2	6
ROBBERY - CARJACKING	3	2	3	8
ROBBERY - COMMERCIAL		2	2	4
ROBBERY - RESIDENCE	4	6	7	17
ROBBERY - STREET	24	19	25	68
SHOOTING	9	3	7	19
<b>Grand Total</b>	<b>108</b>	<b>92</b>	<b>110</b>	<b>310</b>

### Violent Crime by Day/Shift (April)

Row Labels	11x7	3x11	7x3	Grand Total
Sunday	15	17	9	41
Monday	12	22	12	46
Tuesday	17	17	6	40
Wednesday	17	27	10	54
Thursday	12	17	7	36
Friday	7	20	14	41
Saturday	26	18	8	52
<b>Grand Total</b>	<b>106</b>	<b>138</b>	<b>66</b>	<b>310</b>

## Western District Density of Violent Crime in April 2008, 2009, and 2010



# Questions and Answers

# Contact Information

Kerry Hayes, Director  
Sergeant Bill MacDonald  
Carolyn Scheriff, Supervisor  
Baltimore City Police Department  
Planning & Research, Crime Analysis Section  
Bishop Robinson Administrative Building  
601 E Fayette St  
Baltimore Maryland, 21201  
Office # (410) 396-2390  
Fax # (410) 396-2145