

# Charles Village Community Benefits District

Crime Data: How to Access and Distribute  
Responsibly for Effective Community Engagement

Baltimore Data Day

July 12, 2019



# CVCBD SANITATION TEAM



Sharrill Bailey



Donald Booth



Shaun Carter



Da'shawn Cole



Gregory King



James Wheatley



Gregory Cole



Shawntae Wilson



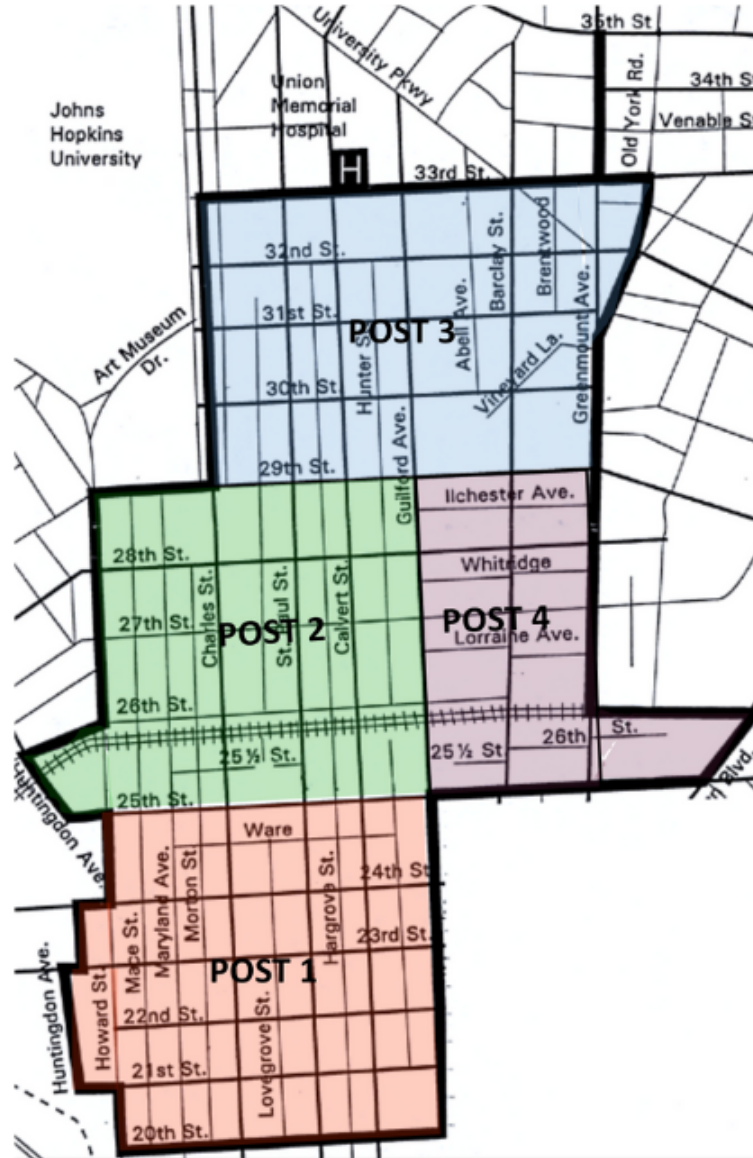
Michael Williamson



Keon Jordan, Driver



Howard Williams,  
Supervisor



## What, Why & How?

- Supplemental Safety and Sanitation Services
- Outreach, Marketing, & Promotions
- Legislated in 1995
- Enacted in 1996
- Surcharge Tax \$



2434 St. Paul Street  
Baltimore MD 21218

Web: charlesvillage.org  
Phone: 410.235.4411  
Fax: 401.235.5544

# Our Process

- Receive daily crime reports
- Review information
- Organize information
- Distribute weekly/monthly
- Monthly Safety Advisory Council meetings
- Outreach to communities
- Follow-up

July 9<sup>th</sup>, 2019

The Honorable Presiding Judge  
Circuit Court Baltimore City  
111 N Calvert St  
Baltimore, MD 21202


**COMMUNITY IMPACT STATEMENT**

**Re: Travon Young (Case # 119059009 & 11910501)**

Dear Presiding Judge,

As Executive Director of the Charles Village Community Benefits District, I have been asked by the Charles Village Civic Association and the Old Goucher Community Association to comment on case #'s 119059009 & 119105001 before your court regarding, Travon Young is charged with Armed Robbery and Deadly Weapon violations.

Charles Village Court Watch Report								
Jun-19								
Flagged	Date	Location	Defendant	Case #	Charge	Arrest/Disposition	CL	Dispo
1-Nov	10/17/2018	300 E 25th St	Bell, Tonya	1802388898	Burglary, 4th degree - 14 prior arrests	6/6/2019	11/1/2016	Guilty, 65 days
1-Mar	2/19/2019	3200 Guilford Ave	Bobbitt, Jerome	6802392844	Rogue and vagabond - 40 prior arrests	4/23/2019	3/1/2019	FTA Warrant
1-May	4/6/2019	300 E 28th St	Burton, Ralph	6802398311	Burglary, 4th degree - 28 prior arrests	6/12/2019	5/1/2019	
1-May	4/18/2019	3300 Greenmount Ave	Wilson, Tremonn	1802397788	Theft, l/t \$100 - 5 prior arrests	6/12/2019	5/1/2019	
1-May	4/15/2019	400 Merryman Lane	Summons/ Troy	1802397823	Assault, 2nd degree - 1 prior arrest	6/17/2019	5/1/2019	
1-Mar	2/5/2019	Unit E 26th	Young, Travon	119059009	Armed Robbery - 3 prior arrests	7/9/2019	3/1/2019	Jury Trial
1-Jun	5/21/2019	3000 Calvert St	Smith, Zion	3802395732	Auto Theft	???		
1-Jun	5/28/2019	3200 Old York Rd	Wallace, Dawan	3802401528	CDS Felony - 2 prior arrests	???		
1-Jun	5/28/2019	3000 Greenmount	Hall, Bryant	1802393910	Robbery - 0 prior arrests	???		
1-Jun	5/28/2019	3000 Greenmount	Leighton, Dewayne	2802393995	Robbery - 0 prior arrests	???		
1-Jun	5/19/2019	3100 Saint Paul St.	Michelle, Mickie Whitfield,	6802393635	Assault/Mace	???		
1-Jun	5/1/2019	300 Whitridge Ave	Dezmond	4802395362	CDS Felony - 1 prior arrest	7/17/2019		Arraignment
1-Jun	5/23/2019	Unit blk E 25th St	Brooks, J'Kai	5802393830	Robbery - 0 prior arrests	7/22/2019		
1-Jun	5/7/2019	2100 N Charles	Benn, Michael	5802395685	CDS Felony - 3 prior arrests	7/26/2019		
1-May	4/25/2019	2400 N Charles	Rogers, Donita	4802398043	CDS Felony	7/30/2019	5/1/2019	
1-Apr	3/28/2019	2500 Greenmount Ave	Curtis, Tyrell	1191080113	CDS; POSS W/ DIST; NARC	8/13/2019	4/1/2019	Jury Trial
<b># Community Impact Letters sent:</b>								<b>103</b>



## Charles Village Community Benefits District

Crime Alert Issue No. 344

### KEEP IN TOUCH:

Phone: (410) 235-4411

Web: [www.CharlesVillage.org](http://www.CharlesVillage.org)



 [Send us an Email](#)

Neighborhood Walkers on Patrol



(with Officer O'Donnell)

### Crime Alert

April 28, 2019 - May 25, 2019



### Resources and Safety Tips for Senior Citizens



## CHARLES VILLAGE BENEFITS DISTRICT'S NEIGHBORHOOD NEWS



### HAVE A SAFE FOURTH OF JULY!!

The Charles Village Community Benefits District office will be closed on

# Our Process

- Receive daily crime reports
- Review information
- Organize information
- Distribute weekly/monthly
- Monthly Safety Advisory Council meetings
- Outreach to communities
- Follow-up



# Welcome to Open Baltimore

(All Datasets are fully recovered and back online.)

Search



City Government




City Services



Housing & Development



Crime



# Sources of Data

- Police Department
- Open Baltimore
- BNIA



## Crime And Safety

Compare Years

- Crime And Safety Vital Signs
- Crime And Safety Downloads
- Crime And Safety Map Gallery

Available Indicators

Part 1 Crime Rate per 1,000 Residents

Copy Excel PDF Print

Indicator	Source
Domestic Violence Calls For Service per 1,000 Residents	Baltimore City Police Department
Juvenile Arrest Rate for Drug-Related Offenses per 1,000 Juveniles	Baltimore City Police Department
Juvenile Arrest Rate for Violent Offenses per 1,000 Juveniles	Baltimore City Police Department
Juvenile Arrest Rate per 1,000 Juveniles	Baltimore City Police Department
Number of Arrests per 1,000 Residents	Baltimore City Police

Community	2017 Data
Allendale/Irvington/S. Hilton	61.1
<b>Baltimore City</b>	67.0
Beechfield/Ten Hills/West Hills	44.4
Belair-Edison	61.9
Brooklyn/Curtis Bay/Hawkins Point	98.5
Canton	44.0
Cedonia/Frankford	59.3
Cherry Hill	66.9
Chinquapin Park/Belvedere	42.4






Post a message, event, poll or urgent alert

S Sathappan Ramesh, Old Goucher 1

### Blue Jay Shuttle and Car collision

Just now a Blue Jay shuttle and a car have collided. Corner of Maryland Ave and 21st Street. Hope no one is injured seriously. This junction has seen way too many accidents. We definitely need a traffic light here.



Liked Following Share ... Send Message

Live Event Offer Job 3.8 3.8 out of 5 - Based on the opinion of 13 people



# The Impact

- Crimes against persons
- Crimes against property
- Total crime
- Transparency
- Empowerment
- Advocacy

	Citywide YTD					Northern District YTD					CVCBD YTD					Charles St., 20th-27th YTD				
	2019	2018	2017	2019-2018 % change	2019-2017 % change	2019	2018	2017	2019-2018 % change	2019-2017 % change	2019	2018	2017	2019-2018 % change	2019-2017 % change	2019	2018	2017	2019-2018 % change	2019-2017 % change
<b>Crimes</b>																				
Arson	44	61	111	-27.87%	-60.36%	3	5	13	-40.00%	-76.92%	0	0	2	0.00%	-100.00%	0	0	0	0.00%	0.00%
Assault	2071	2190	2337	-5.43%	-11.38%	160	180	158	-11.11%	1.27%	16	22	27	-27.27%	-40.74%	1	2	5	-50.00%	-80.00%
Auto Theft	1517	1677	1821	-9.54%	-16.69%	147	140	177	5.00%	-16.95%	11	19	21	-42.11%	-47.62%	1	3	1	-66.67%	0.00%
Burglary	2078	2383	3114	-12.80%	-33.27%	172	297	429	-42.09%	-59.91%	26	36	53	-27.78%	-50.94%	3	6	1	-50.00%	200.00%
Homicide	126	113	141	11.50%	-10.64%	7	12	13	-41.67%	-46.15%	0	0	5	0.00%	-100.00%	0	0	0	0.00%	0.00%
Larceny	4113	3939	3920	4.42%	4.92%	503	462	444	8.87%	13.29%	106	80	84	32.50%	26.19%	40	19	17	110.53%	135.29%
LFA	2029	2233	2352	-9.14%	-13.73%	249	248	278	0.40%	-10.43%	21	31	43	-32.26%	-51.16%	2	4	10	-50.00%	-80.00%
Rape	105	157	138	-33.12%	-23.91%	12	9	20	33.33%	-40.00%	0	1	0	-100.00%	0.00%	0	0	0	0.00%	0.00%
Robbery	1858	2101	2306	-11.57%	-19.43%	176	213	275	-17.37%	-36.00%	51	47	50	8.51%	2.00%	4	7	6	-42.86%	-33.33%
Shooting	282	231	234	22.08%	20.51%	11	21	12	-47.62%	-8.33%	2	2	3	0.00%	-33.33%	0	0	0	0.00%	0.00%
<b>Crimes Against Persons</b>	4442	4792	5156	-7.30%	-13.85%	366	435	478	-15.86%	-23.43%	69	72	85	-4.17%	-18.82%	5	9	11	-44.44%	-54.55%
<b>Crimes Against Property</b>	9781	10293	11318	-4.97%	-13.58%	1074	1152	1341	-6.77%	-19.91%	164	166	203	-1.20%	-19.21%	46	32	29	43.75%	58.62%
<b>Total Crime</b>	14223	15085	16474	-5.71%	-13.66%	1440	1587	1819	-9.26%	-20.84%	233	238	288	-2.10%	-19.10%	51	41	40	24.39%	27.50%

## Case Status (at time of Part Ones being released)

Total	Open	Closed	Arrest	Warnt
69	63	1	4	1

Times	0000-0359	0400-0759	0800-1159	1200-1559	1600-1959	2000-2359	Multiday	Unknown
	6	3	18	13	9	8	11	1

## All Crime by Day of the Week

Sun	Mon	Tues	Wed	Thurs	Fri	Sat
13	8	9	7	11	10	11

## Outdoor Crime by Day of the Week

Sun	Mon	Tues	Wed	Thurs	Fri	Sat
7	1	4	5	6	5	7

Location			Outdoor	
Street	Commercial	Dwelling	Yes	No
31	28	10	35	34

## Weapon Used

Knife	Hands	Gun	Other	Unknown
2	17	10	9	1

## Victim Relationship

Unknown	Known	Stranger
32	2	35

## Crimes by Type

Burglary	
Commercial	5
Residential	5
Larceny	
Auto	1
Building	3
Shoplifting	15
Other	6
Robbery	
Commercial-Armed	2
Commercial-Unarmed	1
Street-Armed	10
Street-Unarmed	6
Assault	
Street	3
Commercial	1
Dwelling	2



THANK YOU!!!

Kristina Williams  
Executive Director

[Kristina@charlesvillage.org](mailto:Kristina@charlesvillage.org)

410-235-4411